
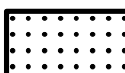



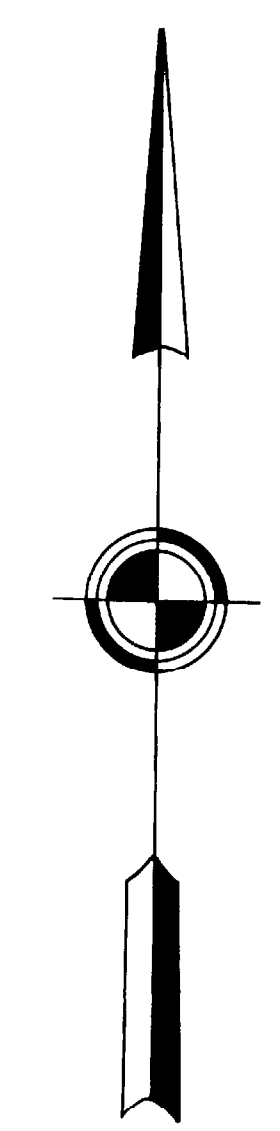
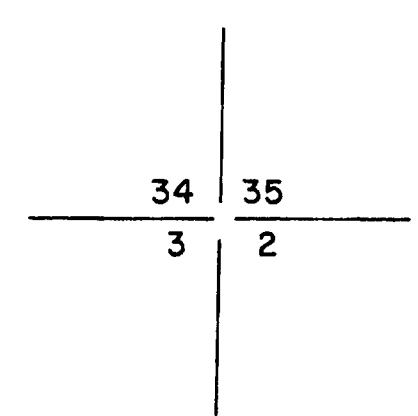
POJOAQUE PUEBLO GRANT (Boundary Projected)  
 NAMBE PUEBLO GRANT



**Legend**

-  Irrigated Tract Boundary
-  No Right Tract Boundary
-  Pond

TOWNSHIP 20 NORTH, RANGE 9 EAST  
 TOWNSHIP 19 NORTH, RANGE 9 EAST



STEREOCOPIATION OF PLANIMETRY FROM PHOTOS RGD 5- 52, 5- 51

<b>STATE OF NEW MEXICO</b> OFFICE OF THE STATE ENGINEER <small>Tom Blaine, P.E., State Engineer</small>	
<b>UPPER RIO GRANDE</b> <b>HYDROGRAPHIC SURVEY</b> NAMBE - POJOAQUE - TESUQUE 1964 - 2017 Final Judgment and Decree	
ENGINEER SURVEYOR STEREOCOMPILATION TRACED BY APPROVED	F. R. ALLEN E. C. COOPER E. L. GONZALES M.H. BOYCE
SCALE 1" = 300' SHEET NO. <b>9</b>	